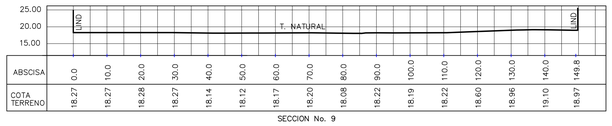

ABSCISA	COTA TERRENO
0.0	18.27
10.0	18.27
20.0	18.28
30.0	18.27
40.0	18.14
50.0	18.12
60.0	18.17
70.0	18.20
80.0	18.08
90.0	18.22
100.0	18.19
110.0	18.22
120.0	18.60
130.0	18.96
140.0	19.10
149.8	18.97

SECCION No. 9



ABSCISA	COTA TERRENO
0.0	17.82
10.0	17.82
20.0	17.81
30.0	17.77
40.0	18.16
50.0	18.34
60.0	18.49
70.0	18.48
80.0	18.56
90.0	18.96
100.0	19.08
110.0	19.67
120.0	19.69
130.0	19.71
140.0	19.70
150.0	19.28
154.3	19.01

SECCION No. 10

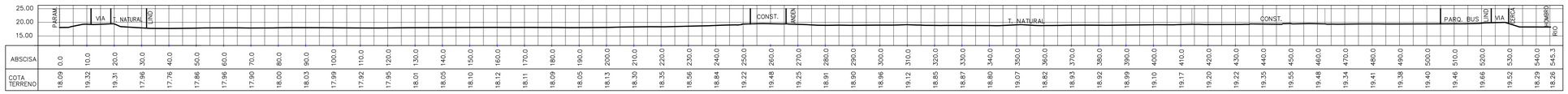

ABSCISA	COTA TERRENO
0.0	18.09
10.0	19.32
20.0	19.31
30.0	17.96
40.0	17.76
50.0	17.86
60.0	17.96
70.0	17.90
80.0	18.00
90.0	18.03
100.0	17.99
110.0	17.92
120.0	17.95
130.0	18.01
140.0	18.05
150.0	18.10
160.0	18.12
170.0	18.11
180.0	18.09
190.0	18.05
200.0	18.13
210.0	18.30
220.0	18.35
230.0	18.56
240.0	18.84
250.0	19.22
260.0	19.48
270.0	19.25
280.0	18.91
290.0	18.90
300.0	18.96
310.0	19.12
320.0	18.85
330.0	18.87
340.0	18.80
350.0	19.07
360.0	18.82
370.0	18.93
380.0	18.92
390.0	18.99
400.0	19.10
410.0	19.17
420.0	19.20
430.0	19.22
440.0	19.35
450.0	19.55
460.0	19.48
470.0	19.34
480.0	19.41
490.0	19.38
500.0	19.40
510.0	19.46
520.0	19.66
530.0	19.52
540.0	18.29
545.3	18.26

SECCION No. 11



ABSCISA	COTA TERRENO
0.0	18.33
10.0	19.26
20.0	19.52
30.0	18.30
40.0	17.95
50.0	17.93
60.0	17.84
70.0	17.83
80.0	17.90
90.0	17.99
100.0	18.04
110.0	18.14
120.0	18.17
130.0	18.21
140.0	18.16
150.0	18.03
160.0	18.01
170.0	18.09
180.0	18.18
190.0	18.36
200.0	18.40
210.0	18.40
220.0	18.65
229.9	18.43
240.0	18.54
250.0	18.74
260.0	18.83
270.0	19.04
280.0	19.26
290.0	19.12
300.0	19.08
310.0	18.93
320.0	19.31
330.0	19.34
340.0	19.58
350.0	19.43
360.0	19.19
370.0	19.32
380.0	19.37
390.0	19.48
400.0	19.29
410.0	19.36
420.0	19.16
430.0	19.33
440.0	19.25
450.0	19.42
460.0	19.30
470.0	19.31
480.0	19.33
490.0	19.34
500.0	19.91
510.0	18.53
520.0	17.88
520.4	17.84

SECCION No. 12

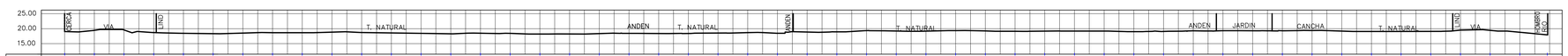

ABSCISA	COTA TERRENO
0.0	19.03
10.0	19.45
20.0	19.55
30.0	18.69
40.0	18.45
50.0	18.34
60.0	18.53
70.0	18.67
80.0	18.66
90.0	18.84
100.0	18.71
110.0	18.57
120.0	18.44
130.0	18.28
140.0	18.49
150.0	18.44
160.0	18.23
170.0	18.24
180.0	18.36
190.0	18.44
200.0	18.39
210.0	18.39
220.0	18.55
230.0	18.69
240.0	18.48
250.0	18.87
260.0	18.95
270.0	19.35
280.0	19.22
290.0	19.18
300.0	19.35
310.0	19.26
320.0	19.13
330.0	19.18
340.0	19.20
350.0	19.19
360.0	19.01
370.0	19.07
380.0	19.29
390.0	19.34
400.0	19.30
410.0	19.31
420.0	19.41
430.0	19.19
440.0	19.07
450.0	19.08
460.0	19.10
470.0	19.52
480.0	19.44
490.0	18.81
499.4	17.92

SECCION No. 13



ABSCISA	COTA TERRENO
0.0	19.04
10.0	19.27
20.0	19.26
30.0	19.37
40.0	19.43
50.0	19.38
60.0	19.36
70.0	19.26
80.0	19.21
90.0	19.39
100.0	19.45
110.0	19.45
120.0	19.44
130.0	19.48
140.0	19.68
150.0	19.77
160.0	19.42
170.0	19.40
180.0	19.14
190.0	19.25
200.0	19.22
210.0	19.39
220.0	19.15
230.0	19.04
240.0	19.05
250.0	19.04
260.0	19.56
270.0	19.46
280.0	18.74
290.0	17.41
300.0	17.47
301.6	17.48

SECCION No. 14

PLANO Nº: MOMPOX TOPOGRAFICO SECCIONES_1

PLANCHA: 03 DE: 06

Fondo de Financiamiento de la Infraestructura Educativa

COLOMBIA POTENCIA DE LA VIDA

Educación

PROYECTO:

SECCIONES TRANSVERSALES
INSTITUCION EDUCATIVA
NORMAL SUPERIOR DE MOMPOX
SEDE PRINCIPAL
SANTA CRUZ DE MOMPOX - BOLIVAR.
CODIGO: 113468000015

UBICACION PROYECTO:

CARRERA 8 CALLE 2
CALLE DEL MEDIO
BARRIO ARRIBA

CONTENIDO:

SECCIONES TRANSVERSALES

INGENIERO TOPOGRAFO:

ING. ROBERTO F. RODRIGUEZ S.
Mat. No: 25810-084621 CND

SUPERVISOR DE CONTRATO

ING. LAURA VIVIANA MAYORGA FONSECA
M.P. 25335-233730 CND

OBSERVACIONES

CONVENCIONES

VALVULA
MEDIDOR AGUA
POSTE E.
POSTE TEL.
ARBOL
MOJON
GPS CON PLACA
LINDERO
CAJA ENERGIA
CAJA ALCANT.
CUNETA
PALMA
SUMIDERO
SEÑAL GAS
LINEA GAS
COLUMNAS
A. RESIDUALES
TANQUE ELEV. ACUEDUCTO
POZO SEPTICO

SANTA CRUZ DE MOMPOX
BOLIVAR

VERSIÓN: **V - 0**

ESCALA: **1:750**

FECHA: **MAYO DE 2024**

ARCHIVO DIGITAL: **2_SECCIONES_IE_MOMPOX.dwg**

PLANO Nº: SECCIONES_MOMPOX

PLANCHA: 03 DE: 06